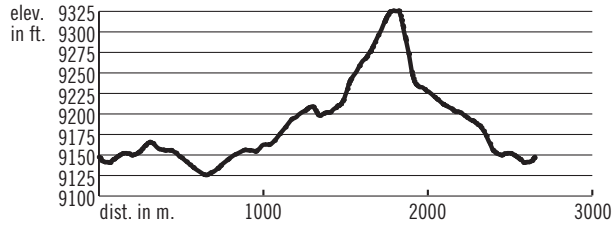


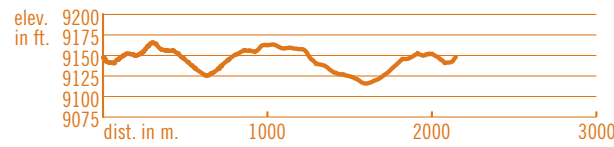
### Stairway to Heaven/Double Dare **ADVANCED**

TOTAL LENGTH: 2.7 KM TOTAL VERTICAL: 253 FEET  
 LOWEST ELEVATION: 9125 FEET DIFFICULTY: MOUNTAIN LION  
 HIGHEST ELEVATION: 9326 FEET ESTIMATED TIME: 55 MINUTES



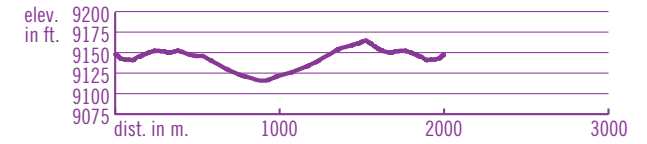
### Fox Trot/Norwegian Way **ADVANCED/INTERMEDIATE**

TOTAL LENGTH: 2.2 KM TOTAL VERTICAL: 117 FEET  
 LOWEST ELEVATION: 9155 FEET DIFFICULTY: TIMBER WOLF  
 HIGHEST ELEVATION: 9166 FEET ESTIMATED TIME: 45 MINUTES



### Buffalo **BEGINNER**

TOTAL LENGTH: 2.0 KM TOTAL VERTICAL: 73 FEET  
 LOWEST ELEVATION: 9115 FEET DIFFICULTY: COYOTE  
 HIGHEST ELEVATION: 9164 FEET ESTIMATED TIME: 25 MINUTES



Mount Guyot  
13,370'

Bald Mountain  
13,684'



### Keystone Nordic Center

970-496-4275

**NORDIC CENTER**  
 9 A.M. - 4 P.M. DAILY,  
 DECEMBER THROUGH MARCH,  
 WEATHER PERMITTING.

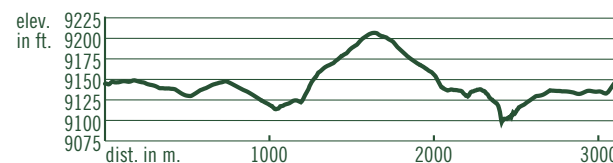
**THE NORDIC SOUP BISTRO**  
 SOUP BUFFET LUNCH  
 11:30 A.M. - 2 P.M.

**SNACKS AND BEVERAGES**  
 SERVED ALL DAY.

Our Nordic Center offers trails, lessons and equipment for classic cross-country and skate skiing, snowshoeing and children's tubing. Join us for lunch or a beverage on our sunny patio.

### Easy Does It **BEGINNER**

TOTAL LENGTH: 3.4 KM TOTAL VERTICAL: 191 FEET  
 LOWEST ELEVATION: 9098 FEET DIFFICULTY: PUPPY DOG  
 HIGHEST ELEVATION: 9206 FEET ESTIMATED TIME: 70 MINUTES



### Learning Loop **NEVER BEEN? START HERE**

TOTAL LENGTH: 1.0 KM TOTAL VERTICAL: 54 FEET  
 LOWEST ELEVATION: 9106 FEET DIFFICULTY: KITTY CAT  
 HIGHEST ELEVATION: 9152 FEET ESTIMATED TIME: 15 MINUTES

